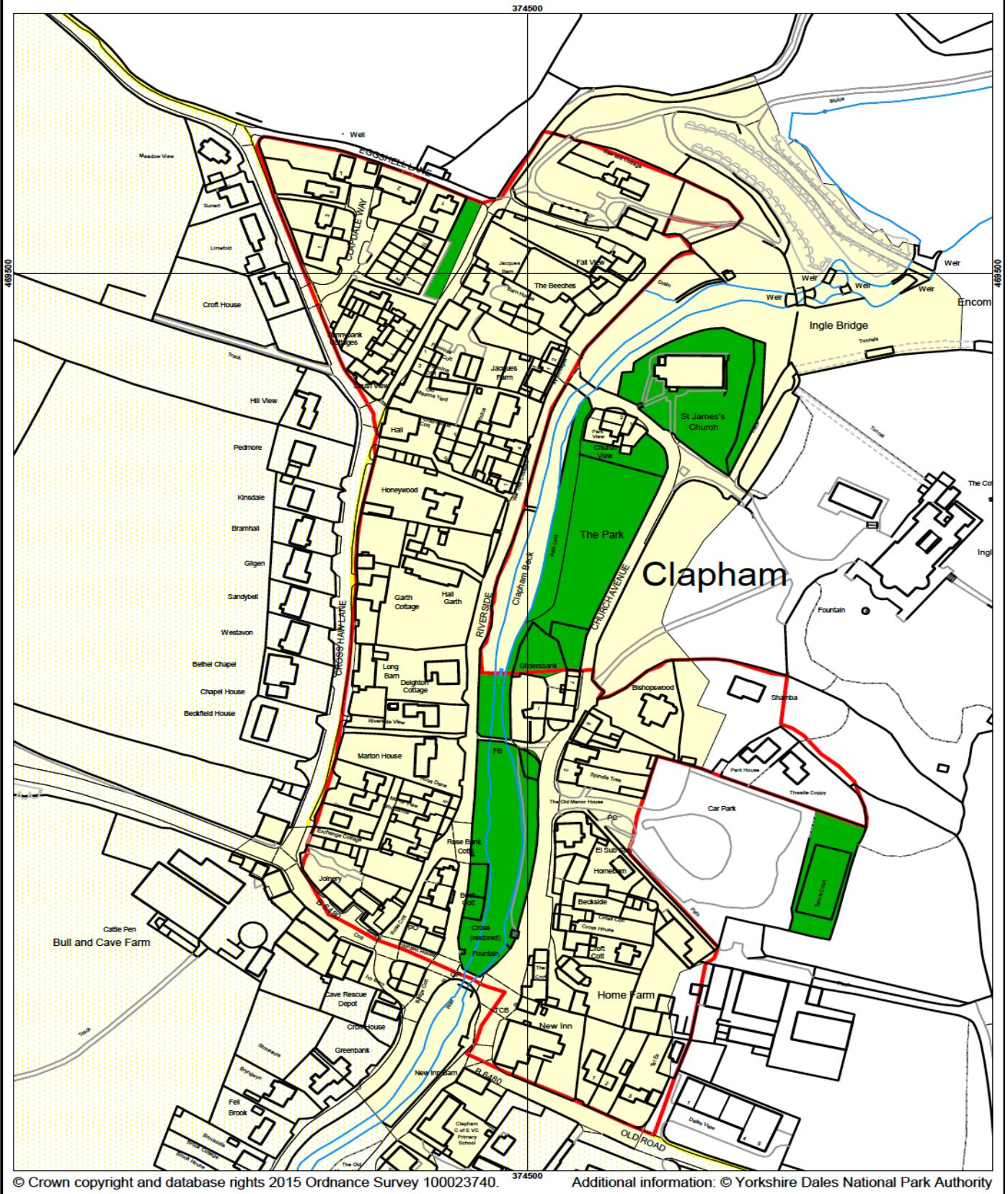


Appendix 2: Inset Maps

Yorkshire Dales Local Plan - publication version - July 2015

Inset map 19 - Clapham

Scale 1:2500

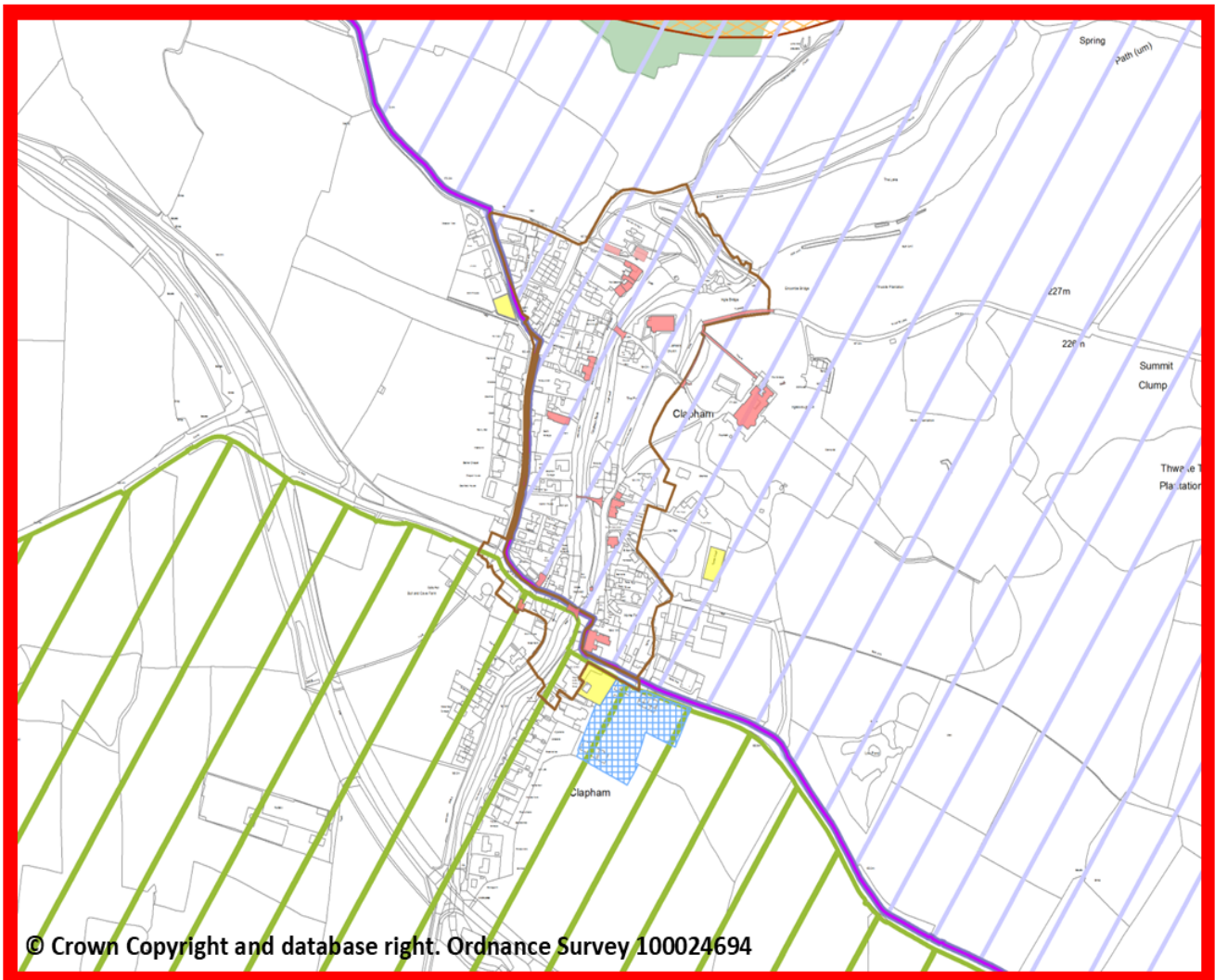


© Crown copyright and database rights 2015 Ordnance Survey 100023740. Additional information: © Yorkshire Dales National Park Authority

CRAVEN LOCAL PLAN - Adopted 12 November 2019

INSET MAP No. 10: CLAPHAM (1:5000)

CLAPHAM (1:5000)



Key Notation and Relevant Policies

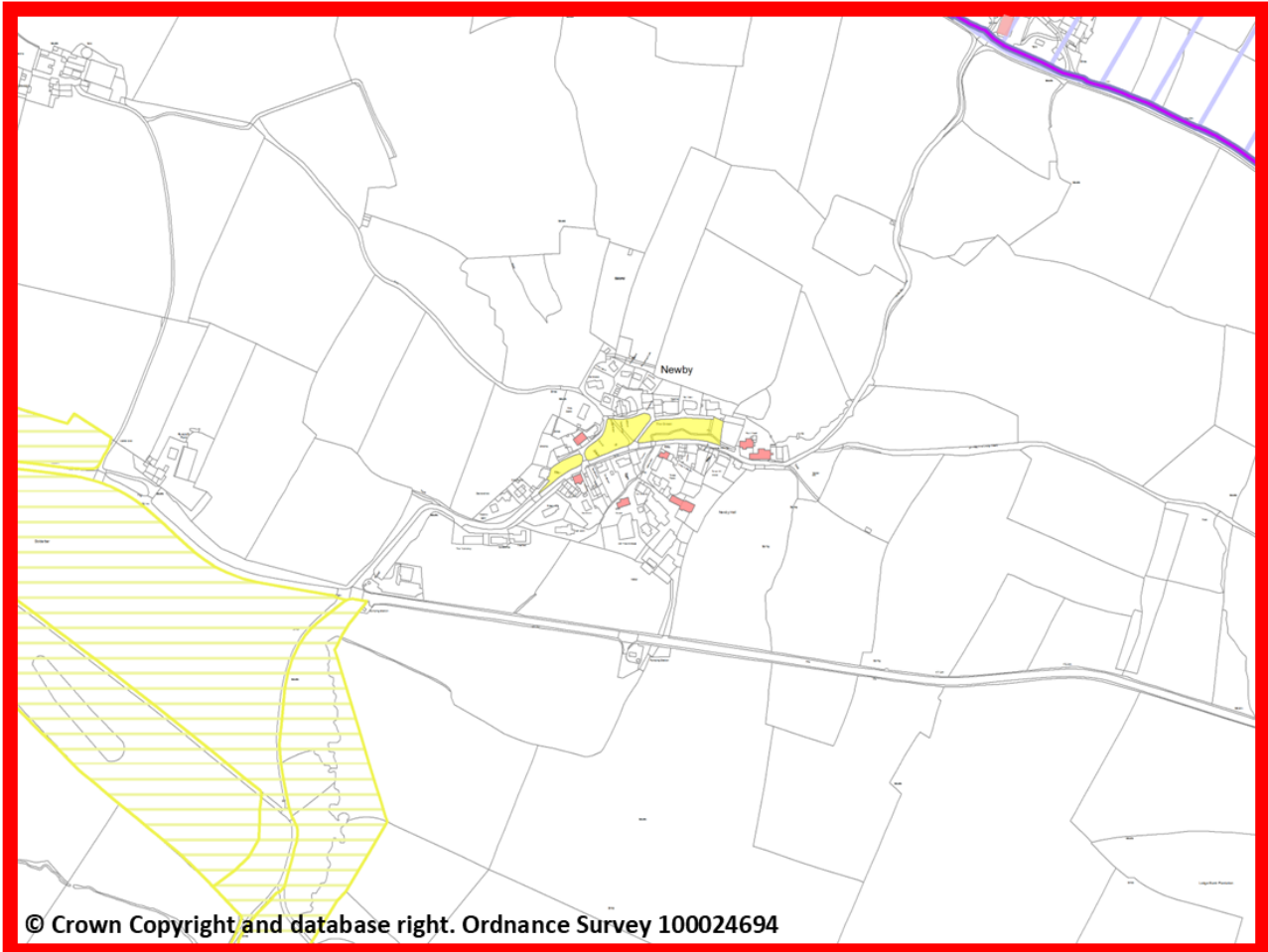
Landscape	
	Yorkshire Dales National Park ENV1, ENV9
	Area of Outstanding Natural Beauty ENV1, ENV9
Nature Conservation	
	Site of Special Scientific Interest (SSSI) ENV4
	Site of Importance for Nature Conservation (SINC) ENV4
	Ancient Woodland ENV4
Towns and Villages	
	Open Space, Civic Space, Sport and Recreation Facilities INF3
	Local Green Space Designation ENV10
	Conservation Area SD1, SP1, SP2, SP3, SP4, SP5, SP6, SP7, SP8, SP9, SP10, SP11, ENV2, ENV3, ENV9, ENV11
	Listed Buildings SD1, SP1, SP2, SP3, SP4, SP5, SP6, SP7, SP8, SP9, SP10, SP11, ENV2
	Designated Rural Area H2

Housing and Employment	
	Housing Allocation SD1, SP1, SP3, SP4, SP5, SP6, SP7, SP8, SP9, SP10, SP11, ENV2, ENV3, ENV4, ENV5, ENV6, ENV7, ENV8, ENV9, ENV10, ENV11, ENV12, H1, H2, INF1, INF3, INF4, INF6
	Green Infrastructure Provision on Housing Allocation SD1, SP1, SP3, SP4, SP5, SP6, SP7, SP8, SP9, SP10, SP11, ENV5
	Existing Housing Commitment SP1
	Employment Allocation SD1, SP2, SP4, SP5, SP9, ENV2, ENV3, ENV4, ENV5, ENV6, ENV7, ENV8, ENV9, ENV11, ENV12, EC1, INF1, INF3, INF4
	Existing Employment Area SP2, EC2
	Local Centre Boundary for Ingleton EC5, EC5A
Tourism	
	Key Locations for Tourism Development EC4
Safeguard Land	
	Scheduled Ancient Monument SD1, SP1, SP2, SP3, SP4, SP5, SP6, SP7, SP8, SP9, SP10, SP11, ENV1, ENV2, H1, H2, H3, EC1, EC3, EC4, EC4A, EC5, EC5A
Other	
	Plan Area Boundary
	Inset Map Area

CRAVEN LOCAL PLAN - Adopted 12 November 2019

INSET MAP No. 11: NEWBY (1:5000)

NEWBY (1:5000)



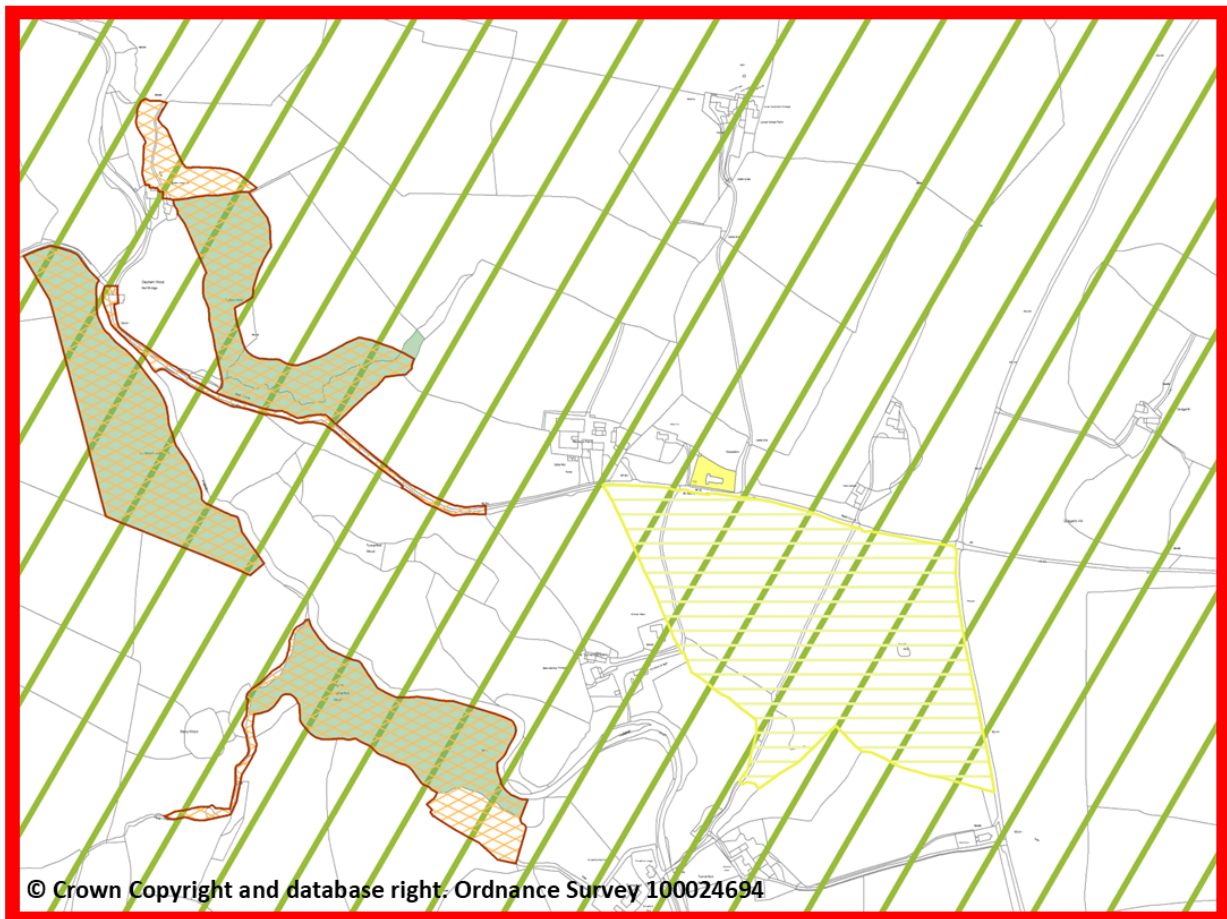
© Crown Copyright and database right. Ordnance Survey 100024694

Key Notation and Relevant Policies		Housing and Employment	
Landscape		Housing Allocation SD1, SP1, SP3, SP4, SP5, SP6, SP7, SP8, SP9, SP10, SP11, ENV2, ENV3, ENV4, ENV5, ENV6, ENV7, ENV8, ENV9, ENV10, ENV11, ENV12, H1, H2, INF1, INF3, INF4, INF6	
	Yorkshire Dales National Park ENV1, ENV9		Green Infrastructure Provision on Housing Allocation SD1, SP1, SP3, SP4, SP5, SP6, SP7, SP8, SP9, SP10, SP11, ENV5
	Area of Outstanding Natural Beauty ENV1, ENV9		Existing Housing Commitment SP1
Nature Conservation			Employment Allocation SD1, SP2, SP4, SP5, SP9, ENV2, ENV3, ENV4, ENV5, ENV6, ENV7, ENV8, ENV9, ENV11, ENV12, EC1, INF1, INF3, INF4
	Site of Special Scientific Interest (SSSI) ENV4		Existing Employment Area SP2, EC2
	Site of Importance for Nature Conservation (SINC) ENV4		Local Centre Boundary for Ingleton EC5, EC5A
	Ancient Woodland ENV4	Tourism	
Towns and Villages			Key Locations for Tourism Development EC4
	Open Space, Civic Space, Sport and Recreation Facilities INF3	Safeguard Land	
	Local Green Space Designation ENV10		Scheduled Ancient Monument SD1, SP1, SP2, SP3, SP4, SP5, SP6, SP7, SP8, SP9, SP10, SP11, ENV1, ENV2, H1, H2, H3, EC1, EC3, EC4, EC4A, EC5, EC5A
	Conservation Area SD1, SP1, SP2, SP3, SP4, SP5, SP6, SP7, SP8, SP9, SP10, SP11, ENV2, ENV3, ENV9, ENV11	Other	
	Listed Buildings SD1, SP1, SP2, SP3, SP4, SP5, SP6, SP7, SP8, SP9, SP10, SP11, ENV2		Plan Area Boundary
	Designated Rural Area H2		Inset Map Area

CRAVEN LOCAL PLAN - Adopted 12 November 2019

INSET MAP No. 12: KEASDEN (1:5000)

KEASDEN (1:5000)



Key Notation and Relevant Policies		Housing and Employment	
Landscape		Housing Allocation	
	Yorkshire Dales National Park ENV1, ENV9		Housing Allocation SD1, SP1, SP3, SP4, SP5, SP6, SP7, SP8, SP9, SP10, SP11, ENV2, ENV3, ENV4, ENV5, ENV6, ENV7, ENV8, ENV9, ENV10, ENV11, ENV12, H1, H2, INF1, INF3, INF4, INF6
	Area of Outstanding Natural Beauty ENV1, ENV9		Green Infrastructure Provision on Housing Allocation SD1, SP1, SP3, SP4, SP5, SP6, SP7, SP8, SP9, SP10, SP11, ENV5
Nature Conservation			Existing Housing Commitment SP1
	Site of Special Scientific Interest (SSSI) ENV4		Employment Allocation SD1, SP2, SP4, SP5, SP9, ENV2, ENV3, ENV4, ENV5, ENV6, ENV7, ENV8, ENV9, ENV11, ENV12, EC1, INF1, INF3, INF4
	Site of Importance for Nature Conservation (SINC) ENV4		Existing Employment Area SP2, EC2
	Ancient Woodland ENV4		Local Centre Boundary for Ingleton EC5, EC5A
Towns and Villages		Tourism	
	Open Space, Civic Space, Sport and Recreation Facilities INF3		Key Locations for Tourism Development EC4
	Local Green Space Designation ENV10	Safeguard Land	
	Conservation Area SD1, SP1, SP2, SP3, SP4, SP5, SP6, SP7, SP8, SP9, SP10, SP11, ENV2, ENV3, ENV9, ENV11		Scheduled Ancient Monument SD1, SP1, SP2, SP3, SP4, SP5, SP6, SP7, SP8, SP9, SP10, SP11, ENV1, ENV2, H1, H2, H3, EC1, EC3, EC4, EC4A, EC5, EC5A
	Listed Buildings SD1, SP1, SP2, SP3, SP4, SP5, SP6, SP7, SP8, SP9, SP10, SP11, ENV2	Other	
	Designated Rural Area H2		Plan Area Boundary
			Inset Map Area