

Appendix 2 ■ Inset Maps for the Neighbourhood Plan area

Legend for CDC Inset Maps 10 - 12 Craven Local Plan (2019)

Key Notation and Relevant Policies	
Landscape	
	Yorkshire Dales National Park ENV1, ENV9
	Area of Outstanding Natural Beauty ENV1, ENV9
Nature Conservation	
	Site of Special Scientific Interest (SSSI) ENV4
	Site of Importance for Nature Conservation (SINC) ENV4
	Ancient Woodland ENV4
Towns and Villages	
	Open Space, Civic Space, Sport and Recreation Facilities INF3
	Local Green Space Designation ENV10
	Conservation Area SD1, SP1, SP2, SP3, SP4, SP5, SP6, SP7, SP8, SP9, SP10, SP11, ENV2, ENV3, ENV9, ENV11
	Listed Buildings SD1, SP1, SP2, SP3, SP4, SP5, SP6, SP7, SP8, SP9, SP10, SP11, ENV2
	Designated Rural Area H2
Housing and Employment	
	Housing Allocation SD1, SP1, SP3, SP4, SP5, SP6, SP7, SP8, SP9, SP10, SP11, ENV2, ENV3, ENV4, ENV5, ENV6, ENV7, ENV8, ENV9, ENV10, ENV11, ENV12, H1, H2, INF1, INF3, INF4, INF6
	Green Infrastructure Provision on Housing Allocation SD1, SP1, SP3, SP4, SP5, SP6, SP7, SP8, SP9, SP10, SP11, ENV5
	Existing Housing Commitment SP1
	Employment Allocation SD1, SP2, SP4, SP5, SP9, ENV2, ENV3, ENV4, ENV5, ENV6, ENV7, ENV8, ENV9, ENV11, ENV12, EC1, INF1, INF3, INF4
	Existing Employment Area SP2, EC2
	Local Centre Boundary for Ingleton EC5, EC5A
Tourism	
	Key Locations for Tourism Development EC4
Safeguard Land	
	Scheduled Ancient Monument SD1, SP1, SP2, SP3, SP4, SP5, SP6, SP7, SP8, SP9, SP10, SP11, ENV1, ENV2, H1, H2, H3, EC1, EC3, EC4, EC4A EC5, EC5A
Other	
	Plan Area Boundary
	Inset Map Area

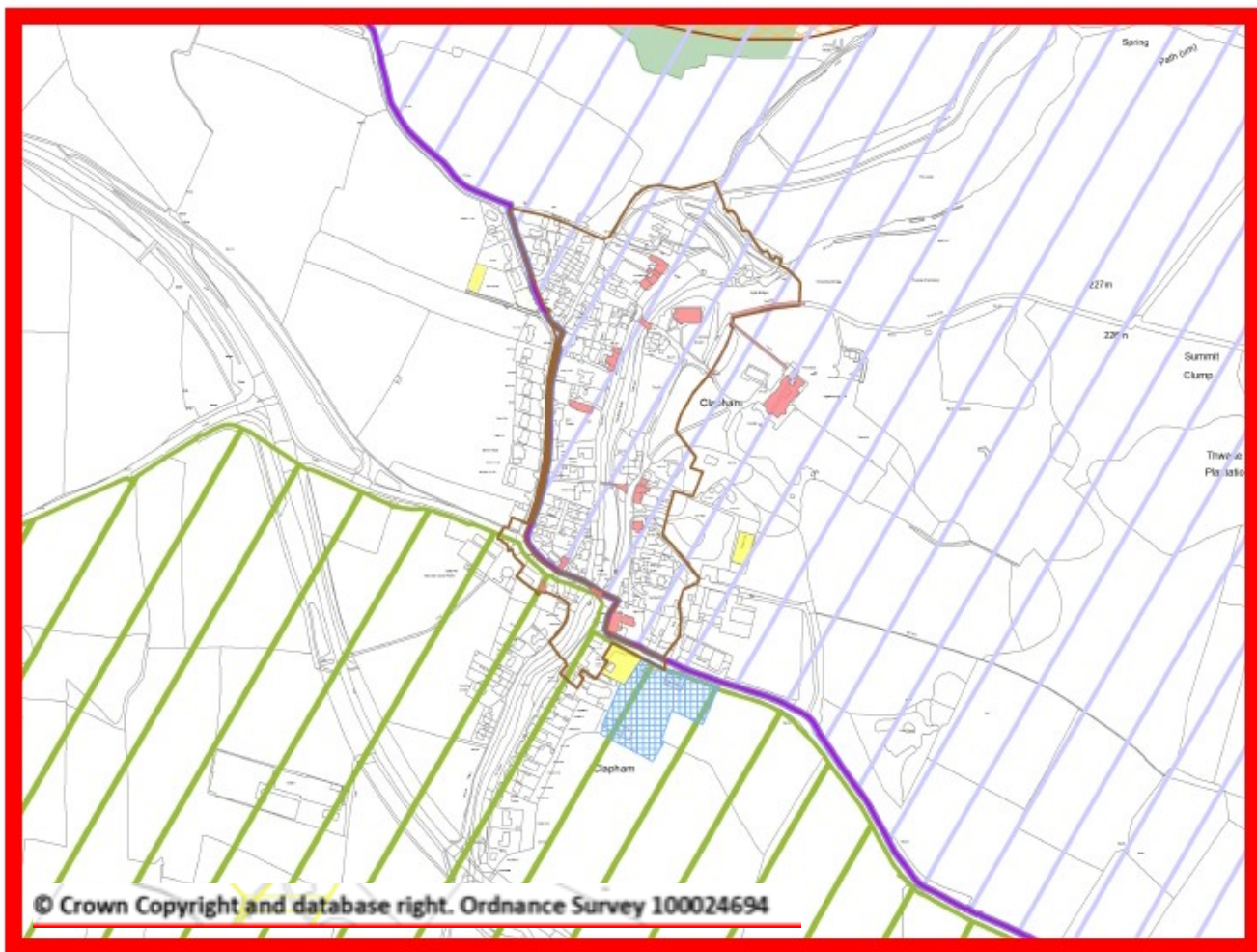
Legend for the YDNPA Inset Policies Map 19 - Clapham

INSET MAPS	
	Description
	Housing development sites
	Village or town Conservation Area
	Barns & walls Conservation Area
	Settle-Carlisle Railway Conservation Area
	High Street Frontages
	Business development sites
	Important Open Space
	Hawes sports centre
	Protected railway routes
	Local Service Centre boundary
	Service village boundary
	Small settlement boundary
	Protected railhead site
	Ecological networks (core areas)
	Ecological networks (stepping stones)
	Land outside Local Plan area

CDC Inset Map 10 - Clapham (Updated 2023)
 CDC Inset Map 11 - Newby
 CDC Inset Map 12 - Keasden

Source: YDNPA Local Plan
 Figure A.3.5

INSET MAP No. 10: CLAPHAM (1:5000)

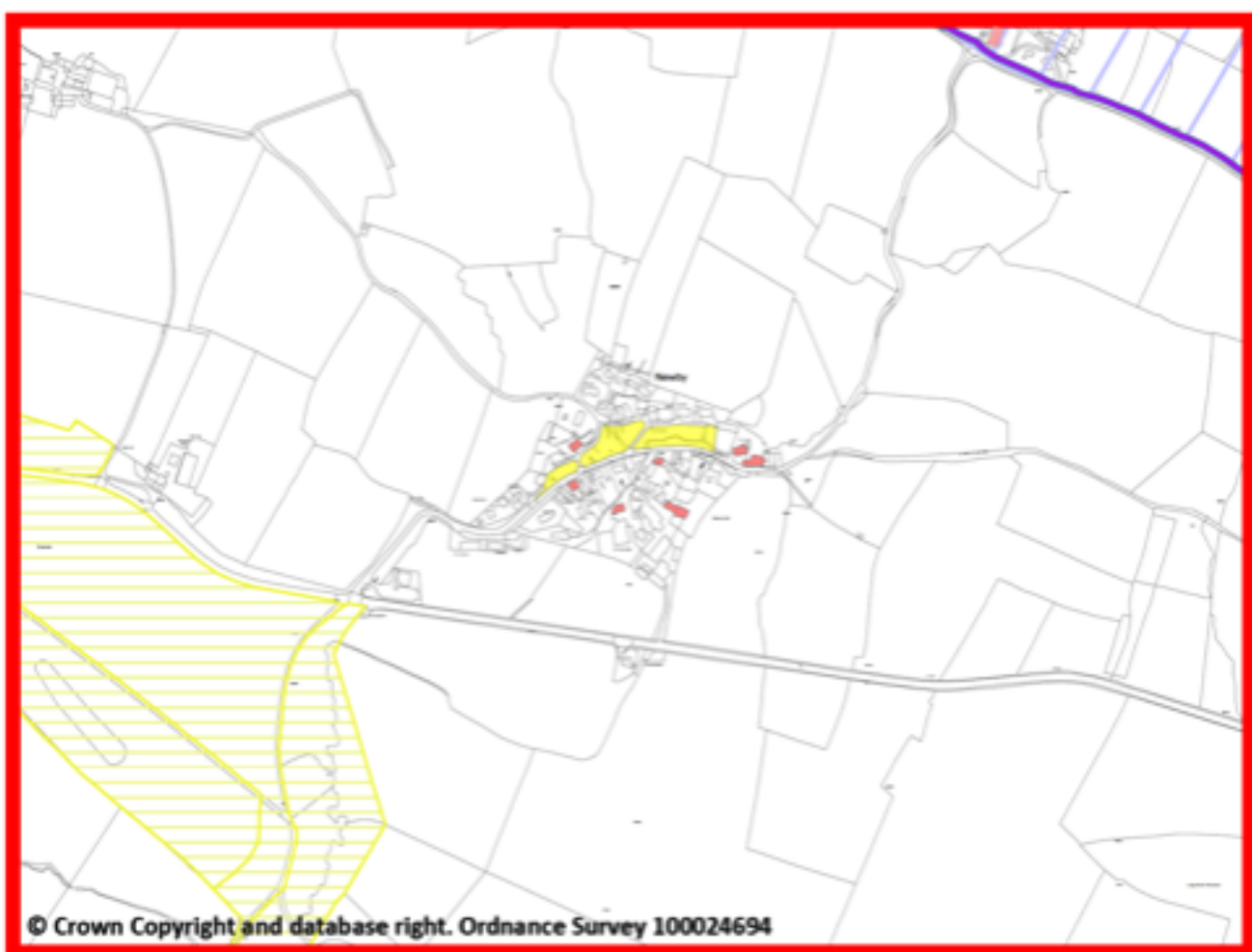


CRAVEN LOCAL PLAN - Adopted 12 November 2019*

- * The former allotments are now an approved development site. This map has been updated to show the new allotments as open space

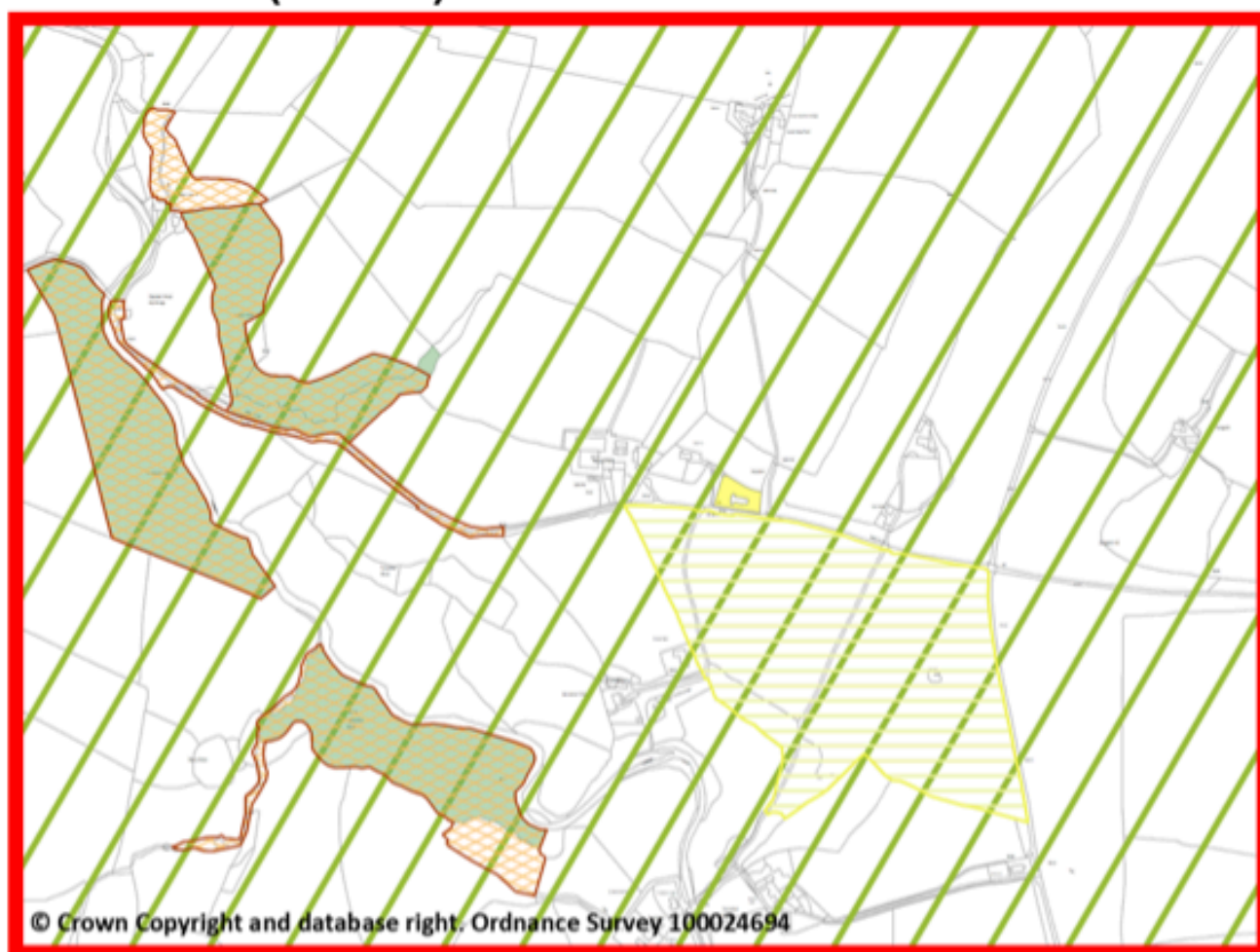
Since the Infrastructure Delivery Plan was undertaken, the allotments in Clapham have been relocated; a site visit from the local authority confirmed the allotments have been relocated and are in use. The allotment relocation was completed in September 2020. This designation of the new allotment site as Local Green Space, assists in the provision of allotments in North Craven as the 'new' allotments are 60% larger than those on the former site.

INSET MAP No. 11: NEWBY 91:5000)



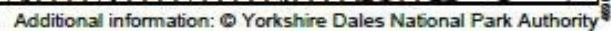
CRAVEN LOCAL PLAN - Adopted 12 November 2019

INSET MAP No. 12: KEASDEN (1:5000)



CRAVEN LOCAL PLAN - Adopted 12 November 2019

YORKSHIRE DALES
National Park Authority



5